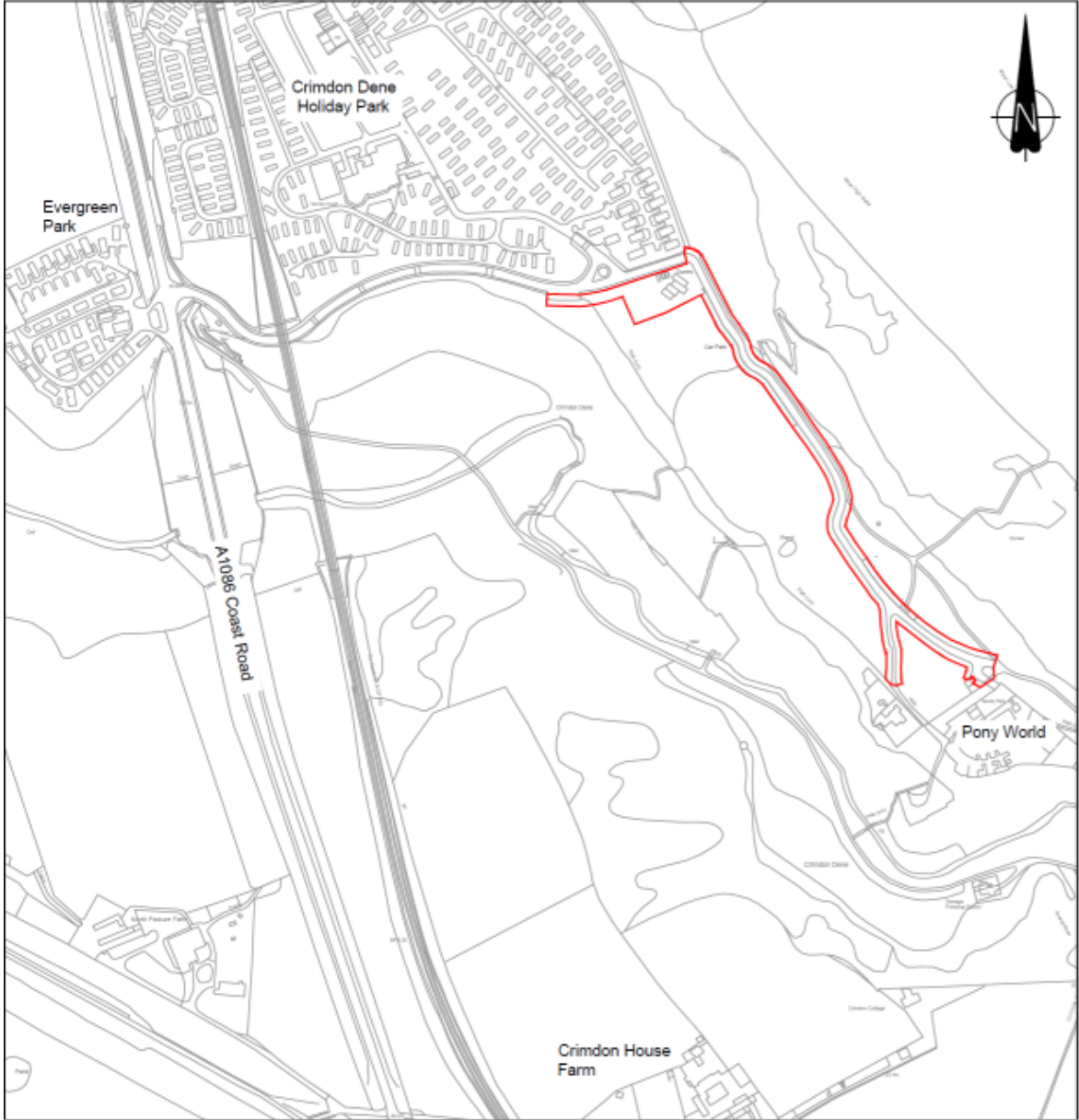


Crimdon
(Off-Street Parking Place)
Traffic Regulation Order
2024

Highways Committee
17th September 2024



Location Plan of Proposals and Associated Buildings




LEGEND:

Extents of Proposed Pay and Display Zone

Rev	Drawn By			Approved By			Description Of Amendments
	Name	Date	Signature	Name	Date	Signature	
1	A. Wilson	20/11	[Signature]	J. Hudson	20/11	[Signature]	

Reproduced from Ordnance Survey material with the permission of Ordnance Survey on behalf of the Controller of Her Majesty's Stationery Office © Crown copyright. Unauthorised reproduction infringes Crown copyright and may lead to prosecution or civil proceedings. Durham County Council, LA 10049005, 2024.

 <p>Durham County Council</p> <p>Corporate Director</p> <p>Regeneration, Economy and Growth</p> <p>Strategic Traffic Management</p> <p>Corleth House, Aykley Heads Business Park, DH1 5TS</p>	<p>Project</p> <p>CRIMDON (OFF-STREET PARKING PLACE) TRAFFIC REGULATION ORDER 2024</p>	
	<p>Drawing</p> <p>CRIMDON BEACH CAR PARK</p>	
<p>Scale: 1:5000 @ A4</p>	<p>Project/Drawing No: T/W/40038/24/358</p>	<p>Rev: 0</p>
<p>Path: L:\TRAFFIC\036 REGULATION DESIGN & IMPLEMENTATION\Proposed Tariff and Duration Changes\Crimdon</p>		



Crimdon Beach Car Park – Proposals Locations

Image 1

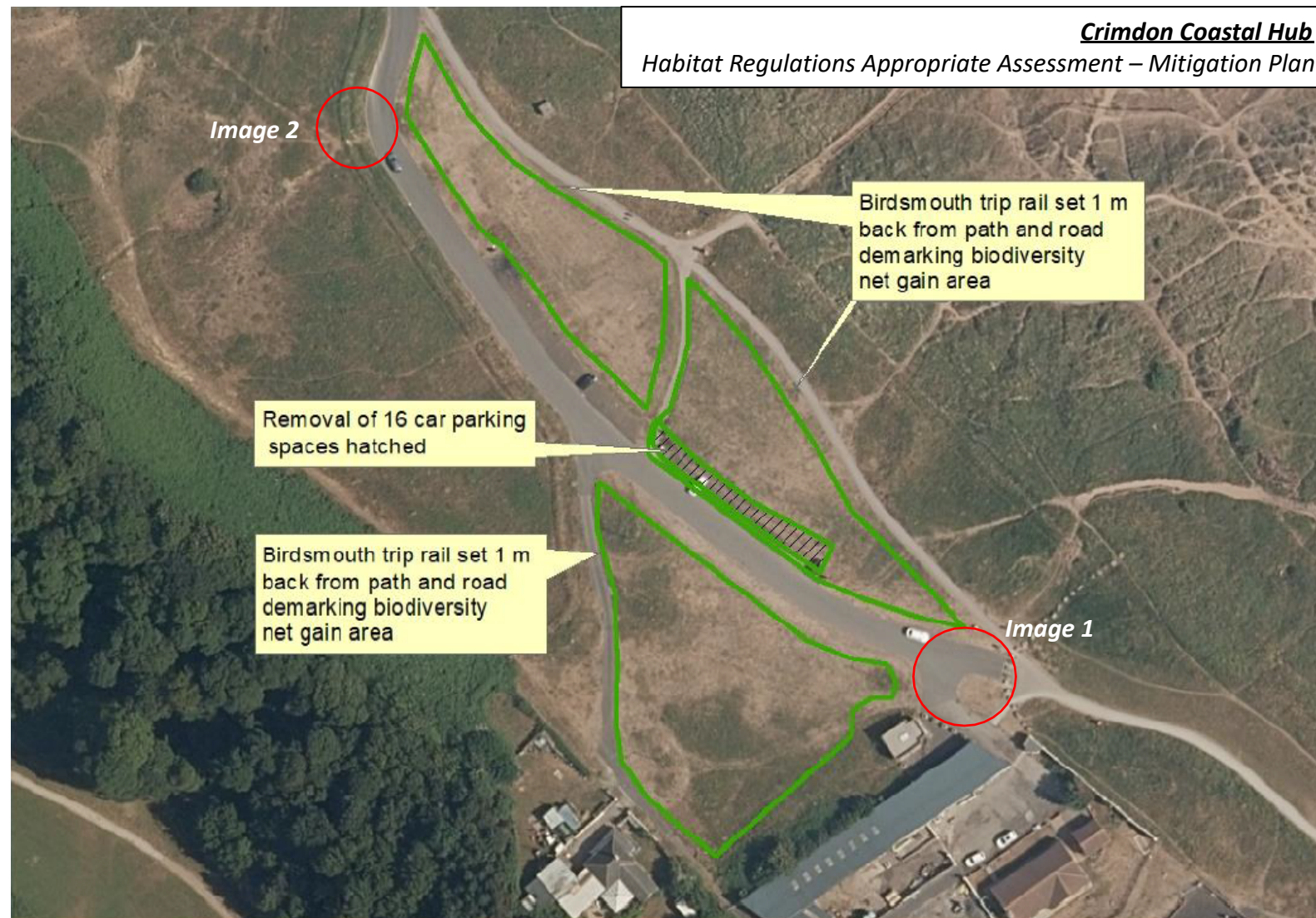


Vehicles reported parking outside of marked bays obstructing emergency beach & Residential accesses.

Image 2



When the car park reaches capacity, parking within the verges has caused significant vegetation damage.



Crimdon Coastal Hub
Habitat Regulations Appropriate Assessment – Mitigation Plan

Image 2

Birdsmouth trip rail set 1 m back from path and road demarking biodiversity net gain area

Removal of 16 car parking spaces hatched

Birdsmouth trip rail set 1 m back from path and road demarking biodiversity net gain area

Image 1

Crimdon Beach Car Park – Proposals Locations

Image 1



Image 2

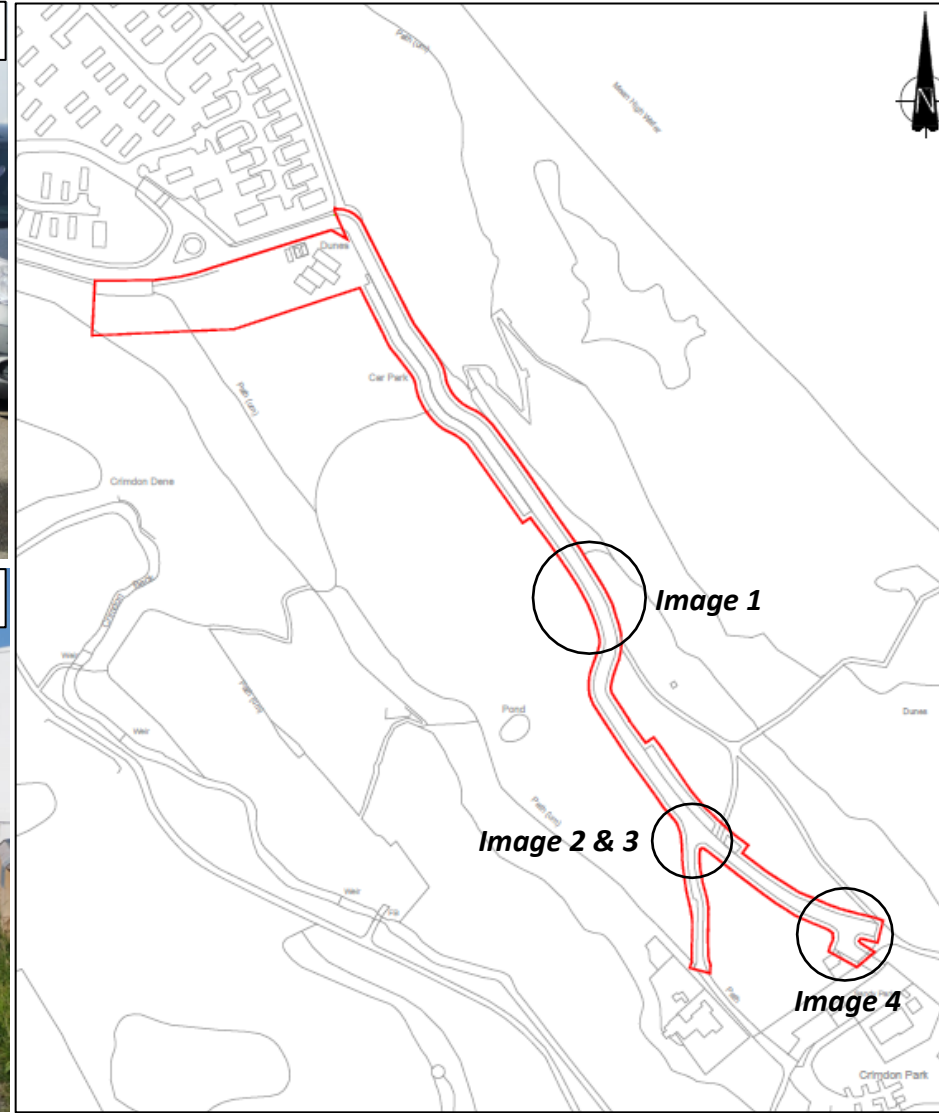


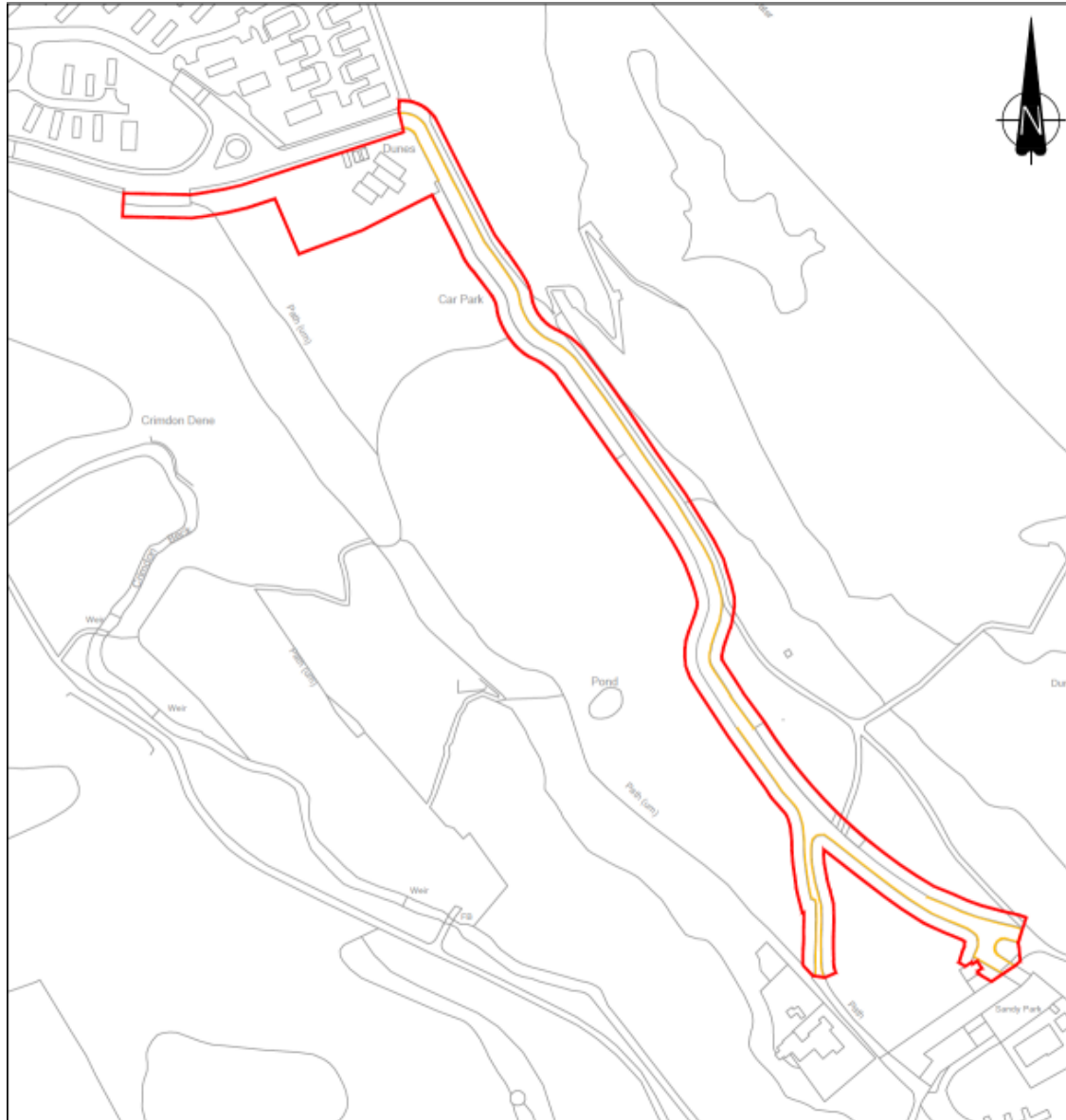
Image 3



Image 4



Crimdon Beach Car Park – Proposals




LEGEND:

- Extents of Proposed Pay and Display Zone
- Proposed 'No waiting at any time' restrictions in strategic locations to prevent obstructive parking.

Rev	Drawn By			Approved By			Description Of Amendments
	Name	Date		Name	Date	Sign	
0	A. Beech	08/23		L. MARRIS	08/23	E. Andreev	

Reproduced from Ordnance Survey material with the permission of Ordnance Survey on behalf of the Controller of His Majesty's Stationery Office © Crown copyright. Unauthorised reproduction infringes Crown copyright and may lead to prosecution or civil proceedings. Durham County Council, LA 10046056, 2024.



Corporate Director
Regeneration, Economy and Growth

Colten House,
Aykley Heads Business Park,
DH1 1TS

Project:
CRIMDON (OFF-STREET PARKING PLACE)
TRAFFIC REGULATION ORDER 2024

Drawing:
CRIMDON BEACH CAR PARK

Scale: NTS @ A4	Project Drawing No: TM/40038/24/359	Rev: 0
-----------------	-------------------------------------	--------

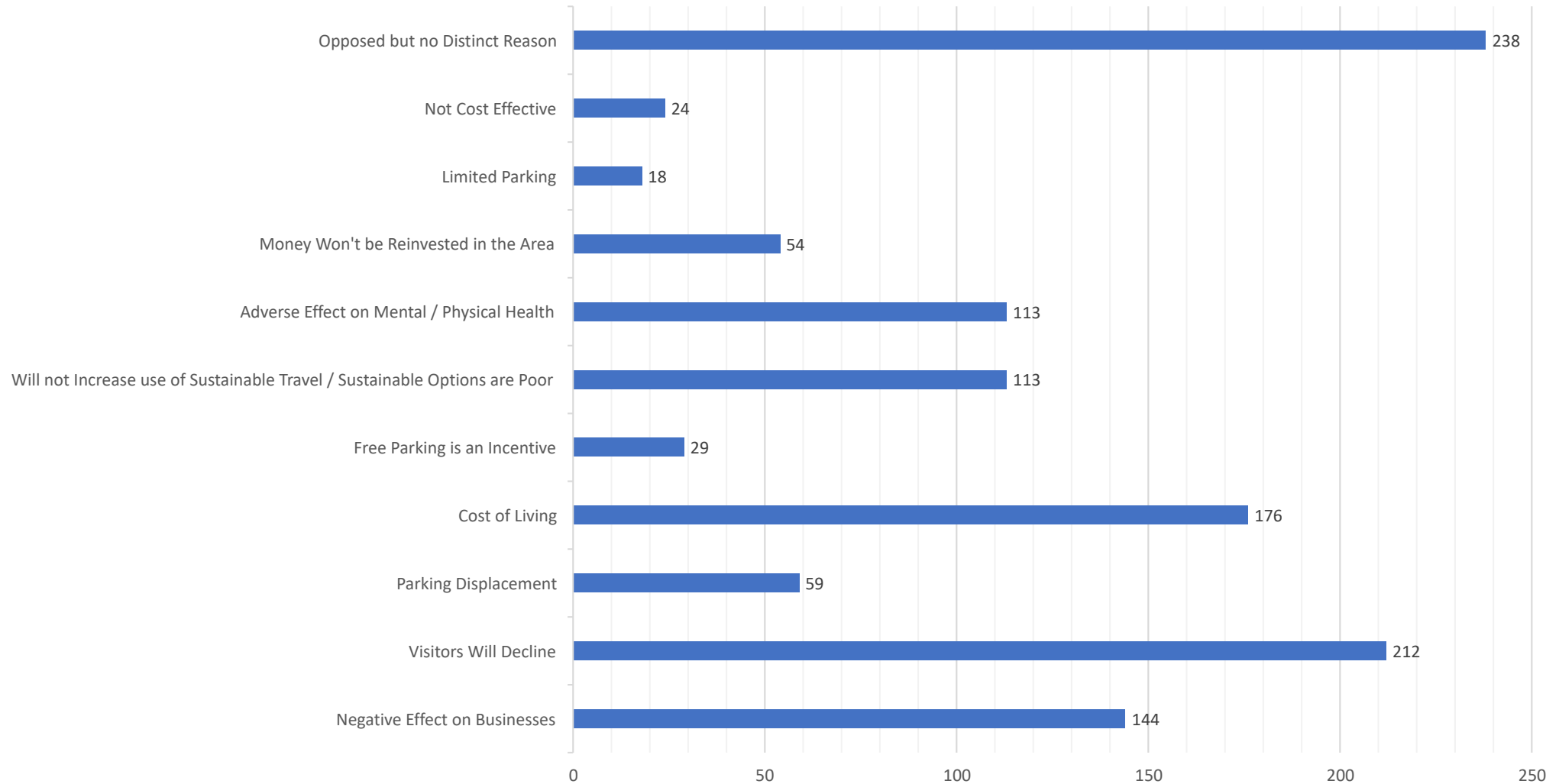
Path: L:\TRAFFPROJ\08 REGULATION DESIGN & IMPLEMENTATION\Proposed Traffic and Duration Changes\Crimdon



Crimdon Beach Car Park – Consultation

Stage	Consultation Dates	Expressions in Favour	Expressions Against
Statutory Consultation	05.07.24 – 26.07.24	0	3
Informal Consultation Conducted via an online questionnaire	23.10.23 – 13.11.23	33	716
Formal Consultation	09.08.24 – 30.08.24	0	17
Total:		33	736

Crimdon Beach Car Park – Objections



Durham County Council - Summary

Crimdon Beach Car Park – The proposed restrictions will control parking and manage capacity issues. They will also ensure the car park meets the requirements of the Habitat Regulations Assessment (HRA) mitigation plan.

Recommendation

Officers recommend that the Committee resolves to set aside the objection/s and endorse the proposal, in principle, which will then guide the Corporate Director in the exercise of delegated decision making.

Any questions?